




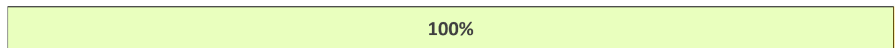
0 10 km

UTM Zone 20N Projection

**Three Global Conditions**

-  Cities and Farms
-  Shared Lands
-  Large Wild Areas

**Antigua and Barbuda**



Mapped Land Area 539 km<sup>2</sup>

Locke *et al.* (2019) Three global conditions for biodiversity conservation and sustainable use: an implementation framework. *National Science Review* (in review). <http://naturebeyond2020.com/3conditions>



Map produced June 27, 2019 [three conditions 2015 v4; June 12, 2019]  
Cartography by Erle C. Ellis and Tom Hunt, Laboratory for Anthropogenic Landscape Ecology, UMBC